AERODROME OBSTACLE CHART-TYPE A (OPERATING LIMITATIONS)

臺灣桃園國際機場
TAIWAN TAOYUAN INTL AD

DISTANCE IN METERS
ELEVATION AND HEIGHT IN FEET
MAGNETIC VARIATION 5°W 2019

RUNWAY 05R-23L

DECLARED DISTANCES		
RWY 05R		RWY 23L
3800	TAKE OFF RUN AVAILABLE	3800
3800	TAKE OFF DISTANCE AVAILABLE	3800
3800	ACCELERATE STOP DISTANCE AVAILABLE	3800
3700	LANDING DISTANCE AVAILABLE	3450

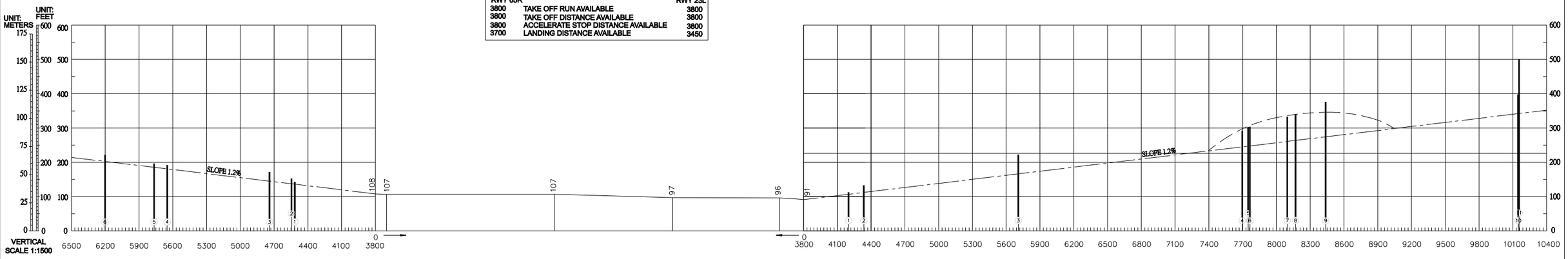

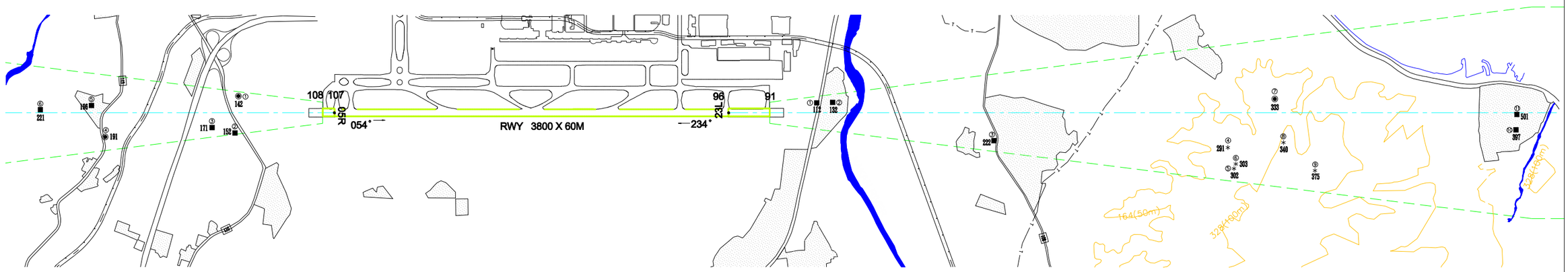

LEGEND		LEGEND	
AERODROME REFERENCE POINT 25°04'49"N 121°13'56"E	⌖	BUILD UP AREA	
IDENTIFICATION NUMBER	①	TRANSMISSION LINE TOWER	
POLE,TOWER,SPIRE,ANTENNA ETC	◉	ROAD	
MOUNTAIN	●	PENETRATING OBST PLANE	
BUILDING OR LARGE STRUCTURE	■	TERRAIN CONTOUR	
TREES	✳	TRANSMISSION LINE OR OVERHEAD CABLE	

HORIZONTAL SCALE 1:15000
UNIT: METERS



AMENDMENT RECORD		
NO	DATE	ENTERED BY

CHANGES:: NEW PAGE NUMBER